






This Plan includes the following Licensed Data: OS MasterMap Colour PDF Site Plan by the Ordnance Survey National Geographic Database and incorporating surveyed revision available at the date of production. Reproduction in whole or in part is prohibited without the prior permission of Ordnance Survey. The representation of a road, track or path is no evidence of a right of way. The representation of features as lines is no evidence of a property boundary. © Crown copyright. All rights reserved 2013. Licence number 0100031673

Scale 1:5000 @ A3

 LAND IN OWNERSHIP OF
MR P CROWSON
NEWSHAM FARM
MARCH FARM
GUYHIRN
WISEBECH
PE13 4DD

-  SITE AREA EXTENDING TO APPROX 1342m²
-  TURBINE LOCATIONS:
1/ 539766, 301596
2/ 539779, 301715
-  ACCESS ROUTE
-  HARDSTANDING



INSTALLATION OF 2 WIND TURBINES 35m TO BLADE TIP